

101

Route Guide & Hazard Awareness

**WANSTEAD STATION - BLAKE HALL ROAD - MANOR PARK
EAST HAM - HIGH STREET NORTH - BECKTON BUS STATION**



Photo | *Kristian Lake*

CONTENTS

FULL ROUTE 101 MAP

Between
Wanstead Station
and High Street
North.

3

FULL ROUTE 101 MAP

Between High
Street North and
Beckton.

4

LIGHT RUN MAP

Between Beckton
and River Road.

5

RUNNING LIGHT

To and from
Beckton Bus
Station.

6

RUNNING LIGHT

To and from
Wanstead,
Woodbine Place.

7

IN SERVICE

Route guide
from Wanstead
and Beckton Bus
Station.

8

IN SERVICE

Route guide
from Beckton
Bus Station and
Wanstead.

9

WANSTEAD, WOODBINE PLACE

Terminus point
and map.

10

ALDERSBROOK ROAD

Turning point
and map.

11

MANOR PARK STATION

Curtailed point
and map.

12

EAST HAM, WORDSWORTH AVENUE

Curtailed point
and map.

13

RON LEIGHTON WAY

Turning point
and map.

14

EAST HAM TOWN HALL

Curtailed point
and map.

15

EAST HAM, WHITE HORSE

Curtailed point
and map.

16

EAST HAM, LONSDALE AVE

Curtailed point
and map.

17

BECKTON BUS STATION

Terminus point
and map.

18

LOCAL HAZARDS

Hazards to be
aware of and
other points to
note.

19

LOCAL HAZARDS

Hazards to be
aware of and
other points to
note.

20

AT THE GARAGE

General
information and
safety at the
garage.

21

CODES & PROCEDURES

Facility codes,
curtailed abrv
& emergency radio
procedure.

22

ROUTE 101 MAP

WANSTEAD TO MANOR PARK

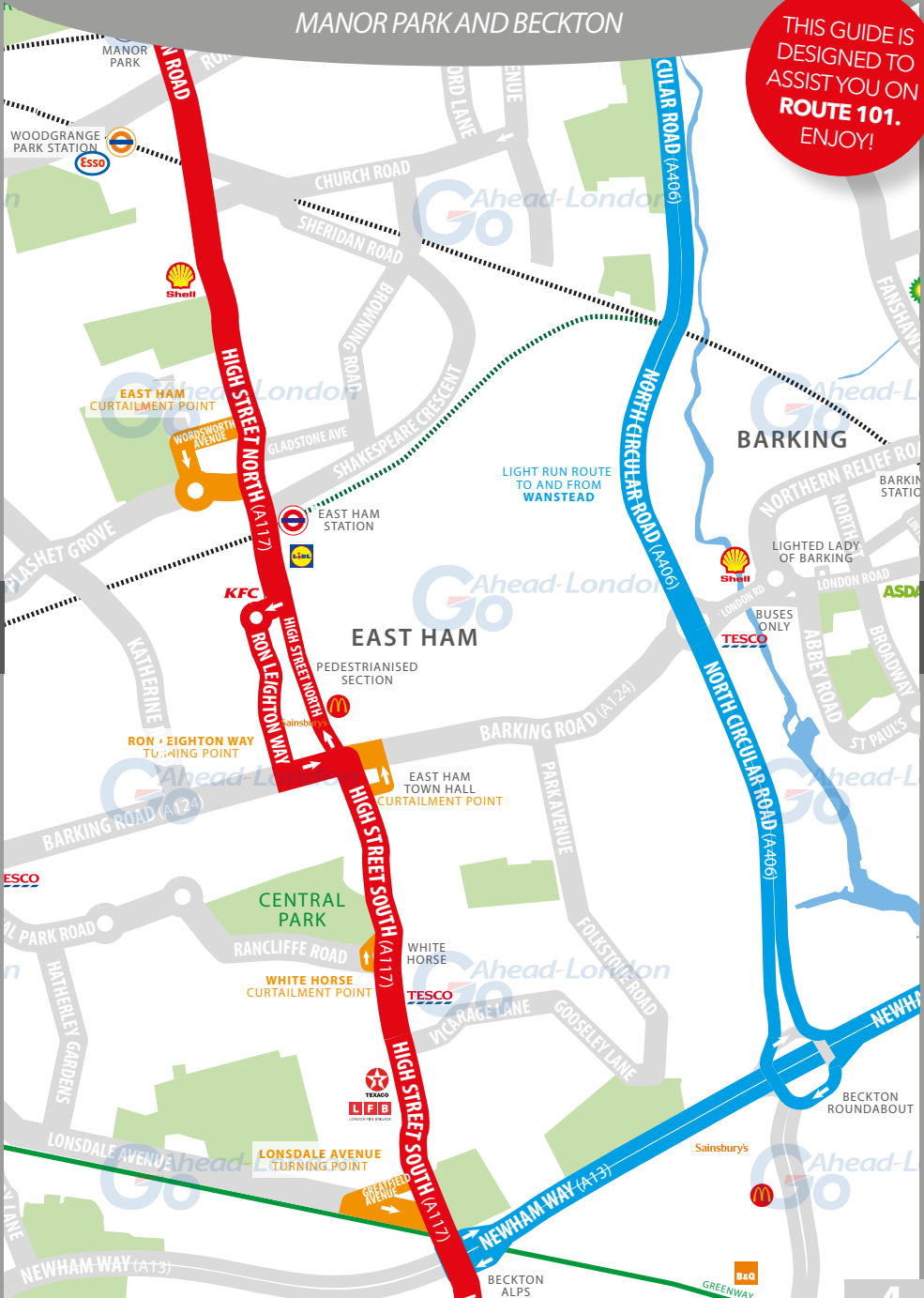


GO TO PAGE 4

ROUTE 101 MAP

MANOR PARK AND BECKTON

THIS GUIDE IS
DESIGNED TO
ASSIST YOU ON
ROUTE 101.
ENJOY!



GO TO PAGE 3

GO TO PAGE 5

GO TO PAGE 5

LIGHT RUN ROUTE

TO AND FROM RIVER ROAD



GO TO PAGE 4

RUNNING LIGHT

RUNNING OUT OF SERVICE

IMPORTANT
LOG OFF IBUS
IMMEDIATELY
IF RUNNING
LIGHT

TO BECKTON BUS STATION

- From **River Road garage**, turn right onto River Road
- Turn left onto Alfreds Way/Barking Bypass (*towards Central London*) **A13**
- Continue ahead onto Newham Way **A13**
- Take slip road at Beckton Alps (*towards A117*) **A13**
- At traffic light, turn left onto Woolwich Manor Way **A117**
- At roundabout, take 2nd exit onto Woolwich Manor Way **A117**
- At traffic light, turn right into Beckton Bus Station to **stand**

FROM BECKTON BUS STATION

- At **stand**, continue ahead and exit Beckton Bus Station
- At traffic light, turn left onto Woolwich Manor Way **A117**
- At roundabout, take 2nd exit onto Woolwich Manor Way **A117**
- Continue ahead onto Woolwich Manor Way (*under Newham Way overpass*) **A117**
- At traffic light, turn right onto Newham Way **A13**
- Continue ahead onto Alfreds Way/Barking Bypass **A13**
- Take slip road towards Movers Lane (*past BP petrol station*)
- At traffic light, turn right onto Movers Lane
- Continue ahead onto River Road
- Turn left onto Thames Road
- Turn right onto Creek Road
- At junction, turn right onto Long Reach Road
- At junction, turn right onto River Road
- Turn right into **River Road garage**

RUNNING LIGHT

RUNNING OUT OF SERVICE

BLINDS:
NOT IN SERVICE
LOG OFF IBUS
IF RUNNING
LIGHT

TO WANSTEAD WOODBINE PLACE

- From **River Road garage**, turn right onto River Road
- Turn left onto A13 slip road (*towards westbound A13*)
- Continue ahead onto Alfreds Way **A13**
- Take slip road towards Beckton Roundabout
- At Beckton Roundabout, take 3rd exit onto North Circular Road **A406**
- Take slip road towards Redbridge Roundabout and A12
- At Redbridge Roundabout, take 1st exit onto Eastern Avenue **A12**
- Keep left and take slip road towards Wanstead
- Continue ahead onto Harrier Avenue
- At traffic light, turn right onto High Street (*junction with Wanstead Station*)
- Turn left onto Woodbine Place
- Turn left onto Woodbine Place triangle
- Turn right onto Woodbine Place to **stand**

FROM WANSTEAD WOODBINE PLACE

- At **stand**, continue ahead on Woodbine Place
- At junction, turn right onto High Street [Wanstead]
- At traffic light, turn left onto Harrier Avenue (*junction with Wanstead Station*)
- Continue ahead onto Kingfisher Avenue
- At Redbridge Roundabout, take 4th exit onto North Circular Road slip road
- Continue ahead onto North Circular Road **A406**
- Take slip road towards Beckton Roundabout
- At Beckton Roundabout, take 1st exit onto A13 slip road (*eastbound*)
- Take slip road towards Movers Lane
- At traffic light, turn right onto River Road
- Turn left onto Thames Road
- Turn right onto Creek Road
- At junction, turn right onto Long Reach Road
- At junction, turn right onto River Road
- Turn right into **River Road garage**

ROUTE DIRECTIONS

RUNNING IN SERVICE

**NEVER
DIVERT OFF
LINE-OF-ROUTE
UNLESS ADVISED
BY IBUS**

TO BECKTON BUS STATION

- At **stand**, continue ahead on Woodbine Place
- At junction, turn right onto High Street [Wanstead]
- At traffic light, turn right onto Cambridge Park (*junction with Wanstead Station*)
- At traffic light, turn left onto Blake Hall Road **A1008/A114**
- At mini roundabout, take 1st exit onto Aldersbrook Road **A116**
- At mini roundabout, take 2nd exit onto Forest Drive **A117**
- Continue ahead onto Station Road (*past Manor Park Stn*) **A117**
- At traffic light, continue ahead onto High Street North **A117**
- Continue ahead onto High Street North (*past East Ham Station*) **A117**
- Follow road right onto Ron Leighton Way **A117**
- At mini roundabout, take 2nd exit onto Ron Leighton Way **A117**
- At traffic light, turn left onto Barking Road **A124**
- At traffic light, turn right onto High Street South (*junc with East Ham Town Hall*)
- Continue ahead onto High Street South (*under A13 overpass*) **A117**
- At roundabout, take 2nd exit onto Woolwich Manor Way **A117**
- At traffic light, turn right into Beckton Bus Station to **stand**

ROUTE DIRECTIONS

RUNNING IN SERVICE

IMPORTANT
PLEASE ENSURE
YOU USE YOUR
RIBAS KEY ON
EVERY TRIP

TO WANSTEAD WOODBINE PLACE

- At **stand**, continue ahead to exit
- Exit bus station at junction and turn left onto Woolwich Manor Way **A117**
- At roundabout, take 3rd exit onto Woolwich Manor Way **A117**
- Continue ahead onto High Street South (*under A13 overpass*) **A117**
- At traffic light, continue ahead onto High Street North (*past East Ham Town Hall*)
- Continue ahead onto High Street North (*one way street pedestrianised area*)
- At traffic light, continue ahead onto High Street North **A117**
- Continue ahead onto High Street North (*past East Ham Station*) **A117**
- At traffic light, continue ahead onto Station Road (*past Manor Park Stn*) **A117**
- Continue ahead onto Forest Drive **A117**
- At mini roundabout, take 1st exit onto Aldersbrook Road **A116**
- At mini roundabout, take 2nd exit onto Blake Hall Road **A114/A1008**
- At traffic light, turn right onto Cambridge Park
- At traffic light, turn left onto High Street (*junction with Wanstead Station*)
- Turn left onto Woodbine Place
- Turn left onto Woodbine Place triangle
- Turn right onto Woodbine Place to **stand**

WANSTEAD

TERMINUS POINT

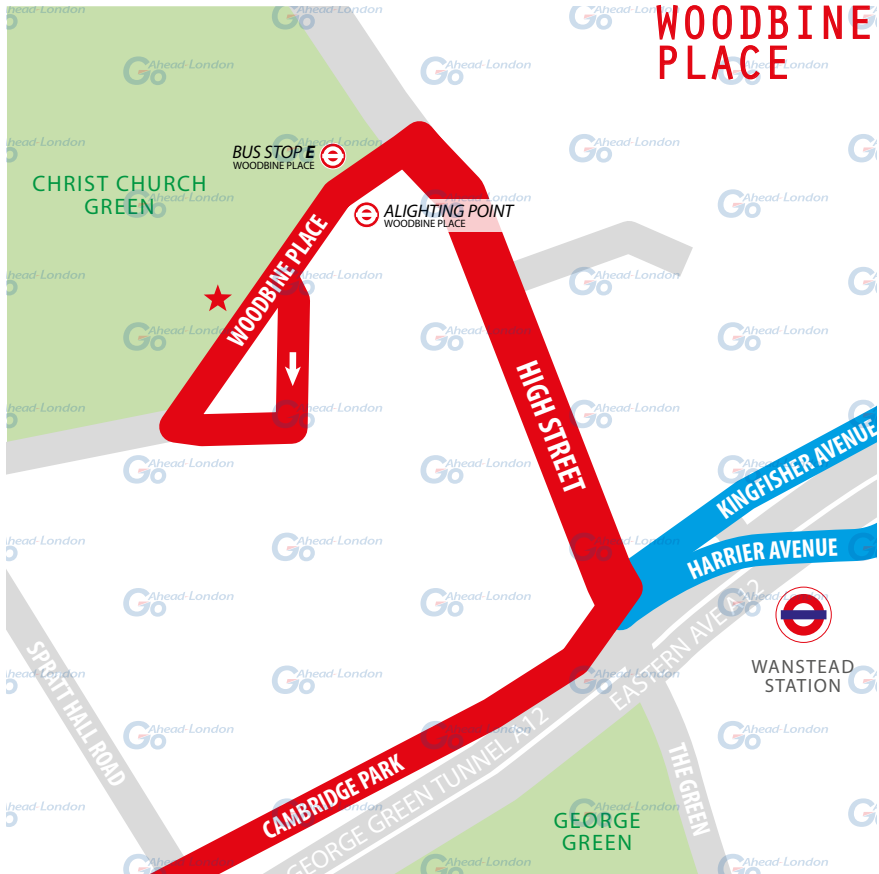
SWITCH THE
ENGINE OFF
WHILST AT THE
STAND

From Beckton. Proceed from Woodbine Place direct to stand.
Set down on Woodbine Place at **ALIGHTING POINT**.

Towards Beckton. Depart to Woodbine Place.
Pick up on Woodbine Place at **BUS STOP E**.

Public stand for five buses on north side of Woodbine Place.

Blind display: **WANSTEAD**.



ALDESBROOK ROAD

TURNING POINT

TURNING POINT ONLY.
BUSES MUST NOT STAND.

From Beckton. Proceed from Aldersbrook Road via Centre Road, Woodford Road, Bective Road, Dames Road, Woodford Road and Centre Road. Set down on Aldersbrook Road at **BUS STOP R**.

Towards Beckton. Depart to Aldersbrook Road.
Pick up on Aldersbrook Road at **BUS STOP B**.

Turning point only - buses must not stand.

Blind display: *ALDESBROOK*.



**QUEENSWOOD
GARDENS**

MANOR PARK STATION

CURTAILMENT POINT

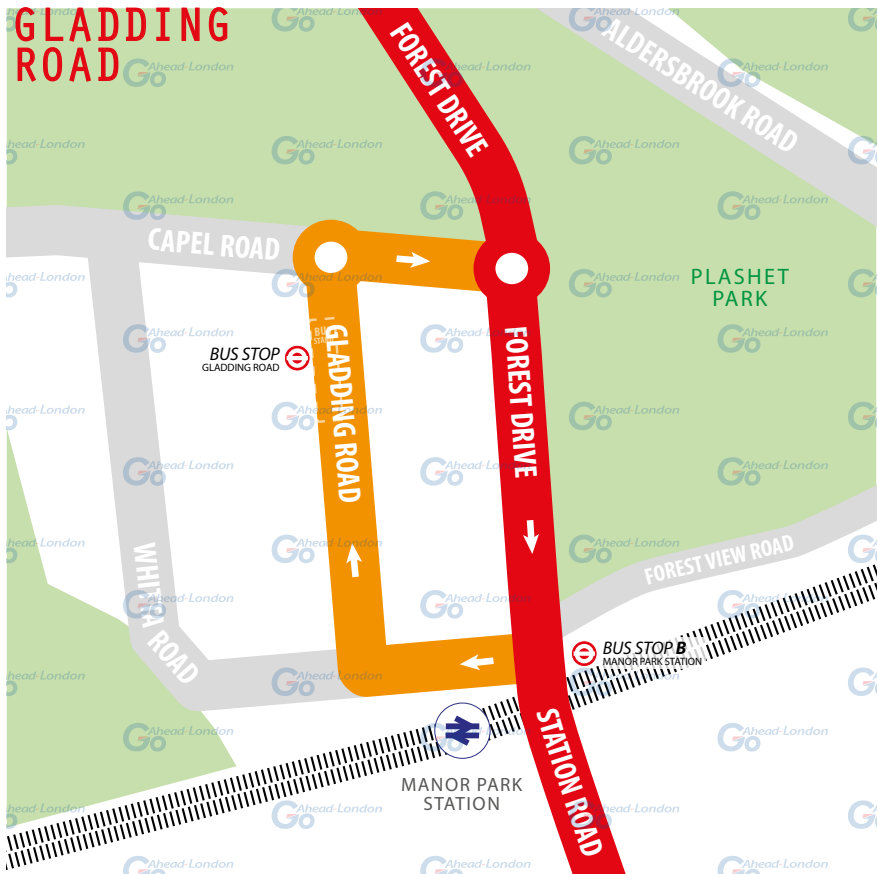
SWITCH THE
ENGINE OFF
WHILST AT THE
STAND

From Beckton. Proceed from Station Road via Whitta Road and Gladding Road to stand. Set down on Station Road at **BUS STOP A**.

Towards Beckton. Depart via Gladding Road, Capel Road and Forest Drive to Station Road. Pick up on Station Road at **BUS STOP B**.

Public stand for two buses on west side of Gladding Road.

Blind display: **MANOR PARK.**



EAST HAM

CURTALMENT POINT

TURNING POINT ONLY.
BUSES MUST NOT STAND.

From Beckton. Proceed from High St North via Wordsworth Avenue to stand. Set down on High Street North at **BUS STOP Y**.

Towards Beckton. Depart via Wordsworth Ave, Woodhouse Grove and Plashet Grove to High Street North. Pick up on High Street North at **BUS STOP A**.

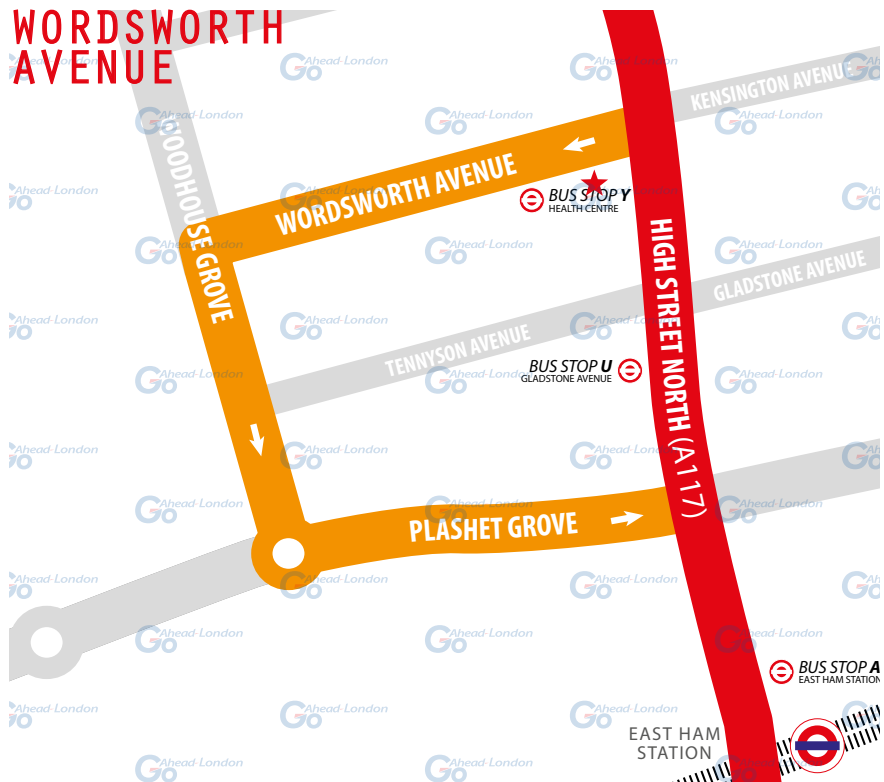
From Wanstead. Proceed from High Street North via Wordsworth Avenue to stand. Set down on High Street North at **BUS STOP C**.

Towards Wanstead. Depart via Wordsworth Avenue, Woodhouse Grove and Plashet Grove to High Street North. Pick up on High Street North at **BUS STOP U**.

Public stand for two buses on south side of Wordsworth Avenue.

Blind display: **EAST HAM STATION.**

WORDSWORTH AVENUE



EAST HAM

TURNING POINT

TURNING POINT ONLY.
BUSES MUST NOT STAND.

From Wanstead. Proceed from Ron Leighton Way via Barking Road. Set down on Ron Leighton Way at **BUS STOP M.**

Towards Wanstead. Depart to High Street North. Pick up on High Street North at **BUS STOP L.**

Turning point only - buses must not stand.

Blind display: *EAST HAM, RON LEIGHTON WAY.*



EAST HAM

CURTALMENT POINT

TURNING POINT ONLY.
BUSES MUST NOT STAND.

From Beckton. Proceed from High St South via Nelson Street and Wellington Road to stand. Set down on High St South at **BUS STOP F.**

Towards Beckton. Depart via Wellington Road and Barking Road to High Street South. Pick up on High Street South at **BUS STOP V.**

From Wanstead. Proceed from High Street South via Nelson Street and Wellington Road to stand. Set down on High Street South at **BUS STOP V.**

Towards Wanstead. Depart via Wellington Road and Barking Road to High Street North. Pick up on High Street North at **BUS STOP L.**

Public stand for four buses on west side of Wellington Road.

Blind display: **EAST HAM, NEWHAM TOWN HALL.**



EAST HAM

CURTAILMENT POINT

REMEMBER
MOBILE PHONES
ARE NOT ALLOWED
IN THE CAB AT
ANYTIME

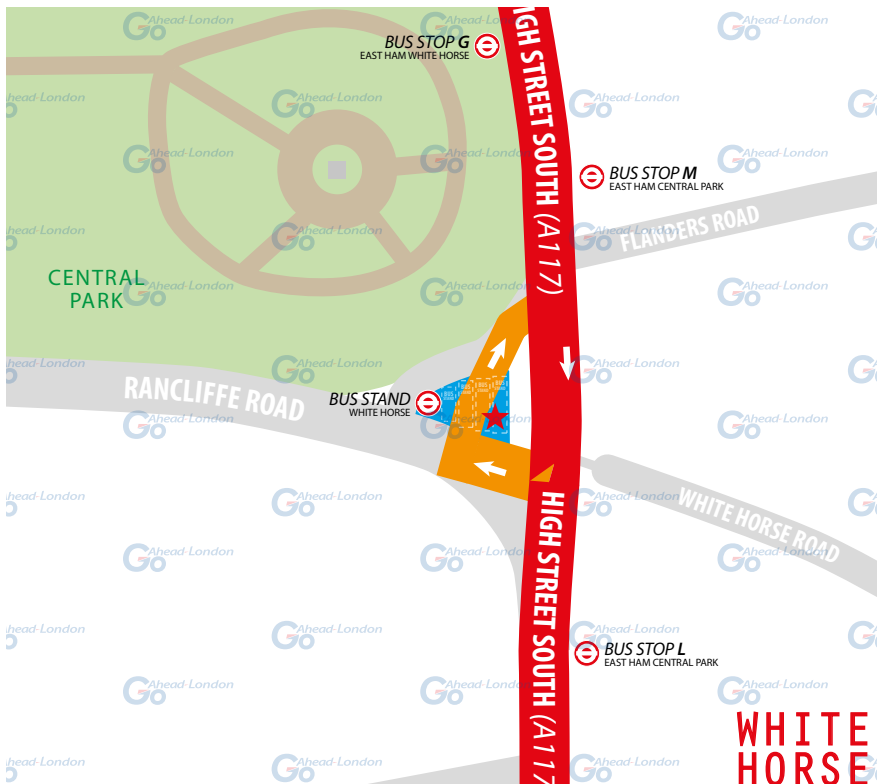
From Beckton. Proceed from High Street South via Rancliffe Road to stand. Set down on High Street South at **BUS STOP H**.

Towards Beckton. Depart to Rancliff Road.
Pick up on High Street South at **BUS STOP L**.

From Wanstead. Proceed from High Street South via Rancliffe Road to stand.
Set down on High Street South at **ALIGHTING POINT**.

Towards Wanstead. Depart to Rancliffe Road.
Pick up on High Street South at **BUS STOP G**.

Private stand for four buses standing abreast facing north in bus parking area on north side of Rancliffe Road. **Blind display: EAST HAM, CENTRAL PARK.**



EAST HAM

CURTAILMENT POINT

IMPORTANT
IF YOU REQUIRE A
COMFORT BREAK,
PLEASE ADVISE
IBUS

From Wanstead. Proceed from High Street South via Greatfield Avenue and Lonsdale Avenue to stand.

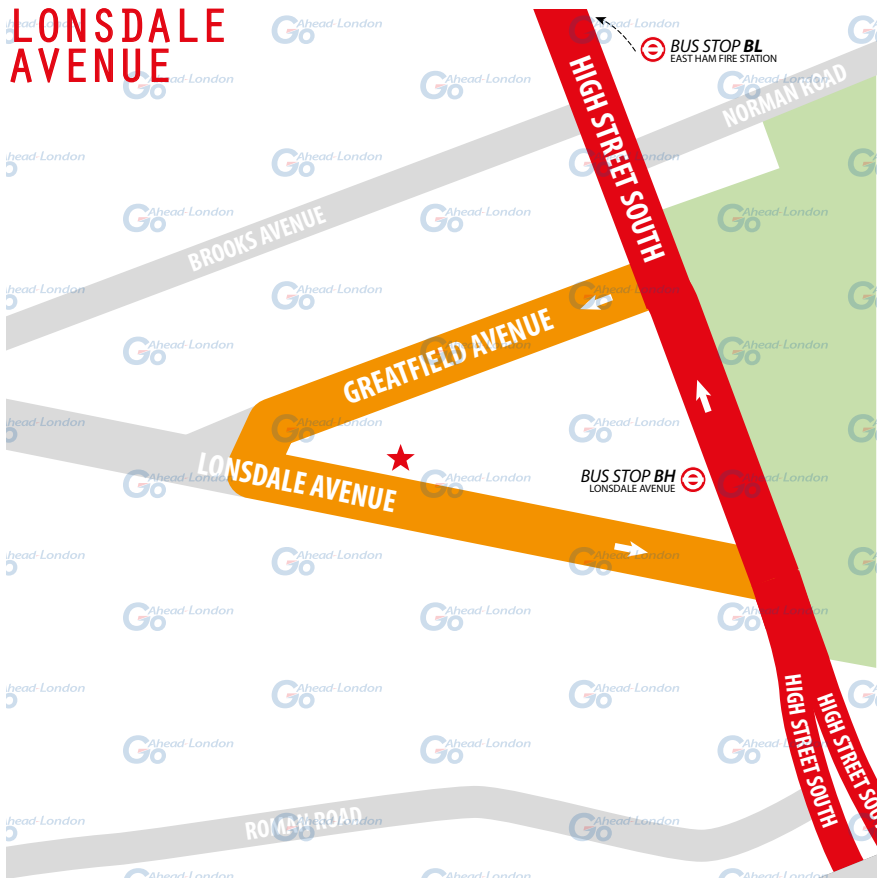
Set down on Ron High Street South at **BUS STOP BL**.

Towards Wanstead. Depart via Lonsdale Avenue to High Street South.

Pick up on High Street South at **BUS STOP BH**.

Public stand for one bus on north side of Lonsdale Avenue.

Blind display: **BECKTON ALPS**.



BECKTON

TERMINUS POINT

IMPORTANT
IF YOU REQUIRE A
COMFORT BREAK,
PLEASE ADVISE
IBUS

From Wanstead. Proceed from Beckton Bus Station direct to stand.
Set down in Beckton Bus Station at **BUS STOP A.**

Towards Wanstead. Depart to Beckton Bus Station.
Pick up in Beckton Bus Station at **BUS STOP D.**

Private stand for four buses on Routes 366 and 376 in 2 portions on south side of bus station. **Blind display: BECKTON STATION.**



LOCAL HAZARDS & POINTS TO NOTE

FULL RISK ASSESSMENT VIEWABLE UPON REQUEST



METAL POST | WOODBINE PLACE

Going around Woodbine Place, a metal post is sticking out from the pavement and is very close to the road, making the right turn coming off the give way line uneasy. Exercise care and caution and report any collisions.

NARROW MIDDLE LANE | BUSH ROAD

Traffic light junction, Bush Road and Blake Hall Road, 3 lanes, middle lane going towards Wanstead is very narrow for the bus. Exercise care and caution and straddle both the left and middle lane if required. Do not use right lane as traffic would be stationary turning right.

TRAFFIC ISLAND | ALDERSBROOK ROAD

Traffic island located on the approach to the mini roundabout. Risk of collision with island. Slow down and exercise care and caution.

LOW TREES | WHITTA ROAD

Overhanging trees near stand. Exercise care and caution and report any tree strikes to CentreComm and garage.

NARROW ROAD | GLADDLING ROAD

Parked cars and bus stand for route 104. Exercise care and caution.

LOW TREES | GLADDLING ROAD

Overhanging trees near stand. Exercise care and caution and report any tree strikes to CentreComm and garage.

BUSY PEDESTRIAN AREA | HIGH STREET NORTH

Very busy area with pedestrians crossing between parked vehicles often without looking. Exercise care and caution and report any near misses.

PARKED VEHICLES | HIGH STREET NORTH

Parked cars near bus stop often means that buses cannot safely pull into the kerb and may have to stop in the middle of the road to let passengers alight. Exercise care and caution in case of cyclists passing on the nearside.

LOCAL HAZARDS & POINTS TO NOTE

FULL RISK ASSESSMENT VIEWABLE UPON REQUEST



BUSY BUS STOPS | HIGH STREET NORTH

Very busy bus stops. Often, passengers attempt to board the bus when the doors are closing and risk being caught in the doors. Check nearside mirror when closing doors and double check nearside mirror when pulling away.

PEDESTRIANS | HIGH STREET NORTH PEDESTRIAN AREA

Very busy pedestrian area with pedestrians often not looking and potentially walking in front of the bus Risk of collision. Exercise extreme care and caution, keep speed to a minimum and report any near misses.

BUS STOP ON BEND | HIGH STREET STH OPP FIRE STATION

Bus stop is on a bend which means that the bus cannot safely get close to the kerb. Risk of injury to passengers alighting. Pull up beyond bus stop flag to allow passengers to safely exit the bus. TfL informed.

MERGING LANE | HIGH STREET SOUTH NORTHBOUND

Bus lane merges into traffic and has priority but often, other vehicles do not give way causing collisions at this junction. Drive slow and be aware of vehicles overtaking and expect them not to give way to avoid a collision.

MERGING LANE | WOOLWICH MANOR WAY SOUTHBOUND

Bus lane merges into traffic and has priority but often, other vehicles do not give way causing collisions at this junction. Drive slow and be aware of vehicles overtaking and expect them not to give way to avoid a collision.

MINI BRIDGE | WOOLWICH MANOR WAY/TOLLGATE ROAD

Mini bridge just before the roundabout may lead to discomfort or injury to passengers or damage to the bus if taken at speed. Reduce speed when passing.

BUSY BUS STOPS | BECKTON BUS STATION

Very busy bus stops. Often, passengers attempt to board the bus when the doors are closing and risk being caught in the doors. Check nearside mirror when closing doors and double check nearside mirror when pulling away. Offside parking on stand. Risk of bus passing if you step off the bus or if you drive past a bus, another driver may suddenly step off. Approach parked buses with caution and always look before you step off the bus.

AT THE GARAGE

GARAGE AND GENERAL SAFETY INFORMATION

BE VISIBLE
**WEAR YOUR
HI-VIS** WITHIN
THE GARAGE

GO SLOW!
MANDATORY
SPEED OF 5 MPH
WITHIN THE
GARAGE

BE NOTICED
HEADLIGHTS
ON AT ALL TIMES
IN THE GARAGE

STICK TO
DESIGNATED
PATHS AND
WALKWAYS

NO EXCUSES
PLEASE ABIDE BY
THE RULES. IT'S
MANDATORY!

BE AWARE.
REPORT ALL
HAZARDS
IMMEDIATELY

REMEMBER
**LOOK OUT
FOR CYCLISTS**
DRIVE SLOWLY

PARK FERRY
VEHICLES WITHIN
DESIGNATED
AREAS

**USE THE
HORN** WHEN
APPROACHING
CORNERS &
REVERSING

HYBRID BUSES
ARE SILENT. BE
EXTRA CAUTIOUS
WHILST ON THE
MOVE!

FUEL, OIL &
COOLANT SPILLS
CAN MAKE THE
SURFACE SLIPPERY
BE AWARE

FAMILIARISE
YOURSELF WITH
THE GARAGE
SAFETY CODE

THINK FIRST AND



OTHER INFORMATION

CODES AND EMERGENCY RADIO PROCEDURES

REMAIN CALM:
GIVE ACCURATE
INFORMATION.
WE'RE HERE
TO ASSIST!

ROUTE 101 | CURTAILMENT ABBREVIATIONS:

WS	Wanstead Station	AR	Aldersbrook Road
MPSN	Manor Park Station	EHWA	Wordsworth Ave
RLW	East Ham, Ron Leighton Way	EHTH	East Ham Town Hall
EHWH	East Ham, White Horse	EHLA	Lonsdale Avenue
BEC	Beckton Bus Station		

FACILITIES | THROUGHOUT THE ROUTE

- **Wanstead, Woodbine Place.** Toilet facility available.
- **Beckton Bus Station.** Intrim TfL toilet facility available.

If you urgently need to use an interim facility, please inform iBus first.

CODE RED | EMERGENCY RADIO PROCEDURE

If you require the Emergency Services to attend your vehicle (for example in the event of passenger injury, assault or major RTA), you should contact CentreComm using the radio's Code Red facility. To call CentreComm, **hold down the Code Red button on your vehicle's radio for at least 3 seconds** until you see *** displayed on the MDT screen to indicate that your call has been connected. Hold down the foot switch in the cab when you are speaking, and end what you have to say with the word "over" to indicate that you expect a response. Release the foot switch when you are not speaking. Remember to speak slowly and clearly. Note that you will usually receive a radio call from your depot shortly after you make a Code Red call. **You should not use the radio whilst the vehicle is in motion.**

CODE
GREEN

Call your garage for non-emergency, mechanical defects, help or advise

CODE
BLUE

Call CentreComm for non-emergency, incident reporting or diversions

CODE
RED

Call CentreComm for emergency services, passenger injury or assault